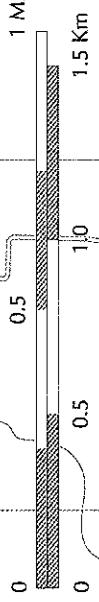
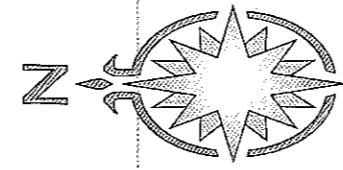
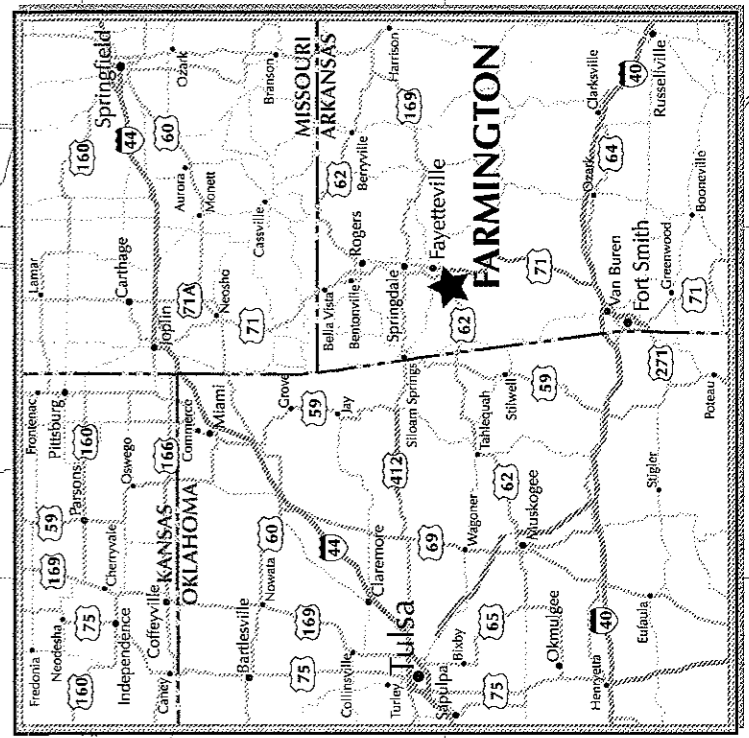




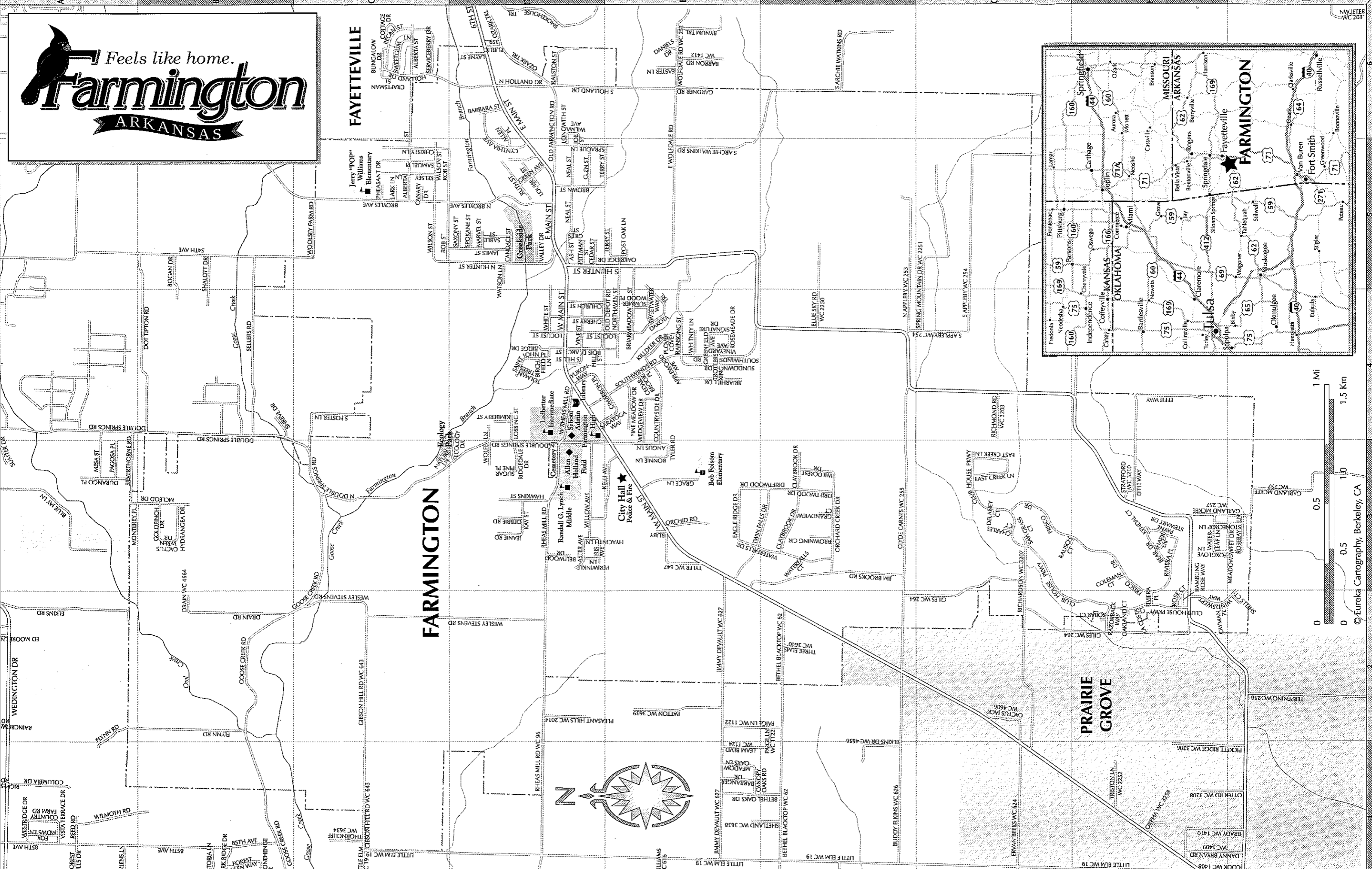
FAYETTEVILLE

FARMINGTON

PRAIRIE GROVE



© Eureka Cartography, Berkeley, CA



Jerry "POP" Williams Elementary

City Hall Police & Fire

Bob Tolson Elementary

Ecology Park

Randall G. Lynch Middle

Allison Holland Field

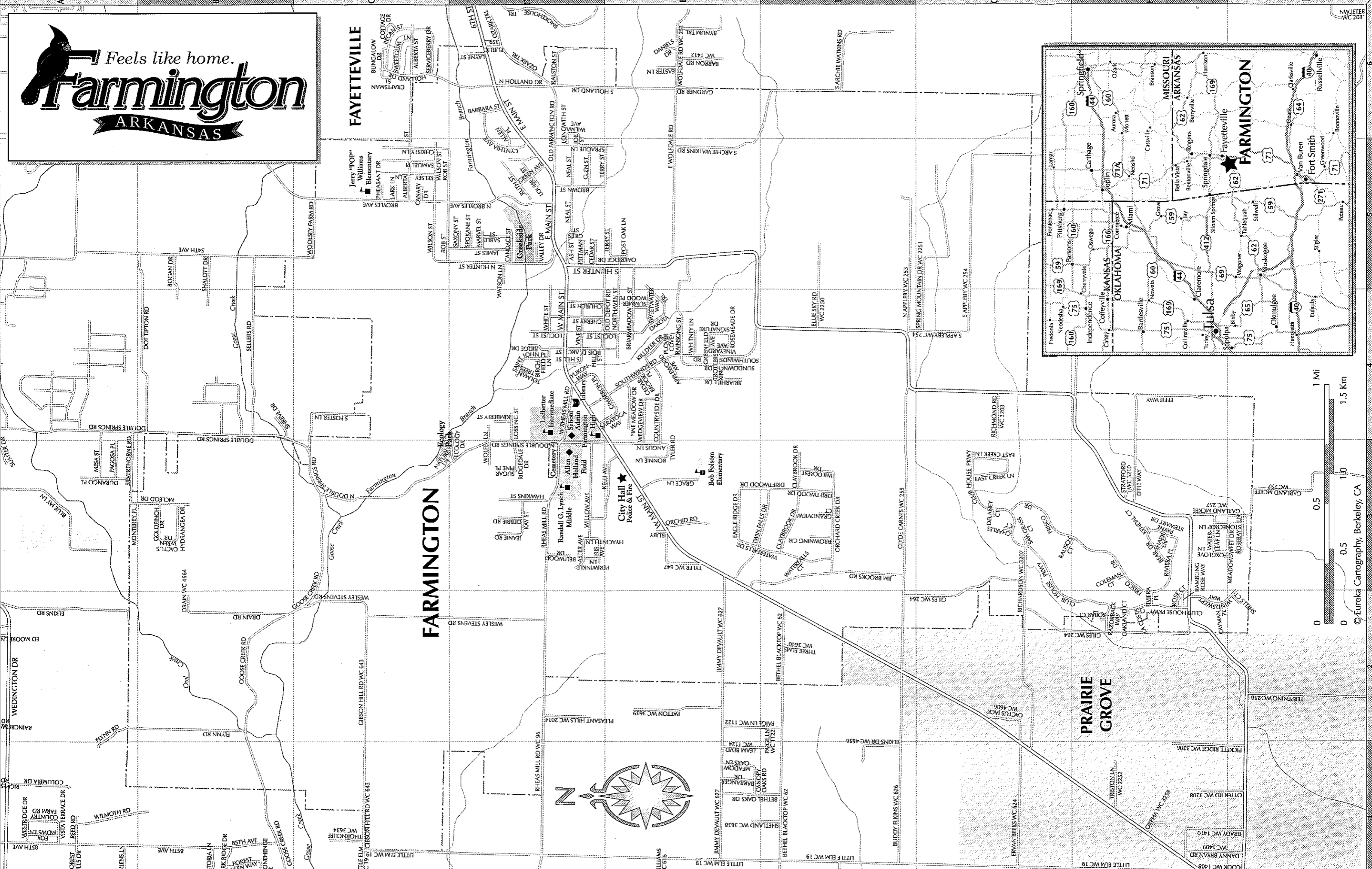
Leibert Intermediate

W. Phyllis Mill Rd

W. Main St

W. Main St

W. Main St



**FARMINGTON &
SURROUNDING AREA
STREET INDEX**

6TH ST D6
 54TH AVE B5
 85TH AVE A1, B1
 ALBERTA ST C5, C6
 ALLEN PL D6
 ANGUS LN E3
 N APPLEBY WC 253 F4
 S APPLEBY WC 254 C4
 APPLEWOOD AVE E4
 S ARCHIE WATKINS RD E5, F6
 ASH ST D5
 ASTER AVE D3
 ASTORIA LN B1
 ATHENS LN A1
 BARBARA ST D6
 BARRANGER DR E1
 BARRON RD WC 1412 E6
 BEAR DR H3
 BELLWOOD DR D3
 BETHEL BLACKTOP WC 62 F1, F2
 BETHEL OAKS DR F1
 BIRCHFIELD LN D4
 BLUE JAY LN A3

BOGAN DR B5
 BOIS D' ARC ST D4
 BONNIE LN E3
 BRADY WC 1410 J1
 BRIARHILL DR E4
 BRIARMEADOW ST E4
 BROWN ST D5
 BROWNING CIR F3
 BROYLES AVE B6, C5
 N BROYLES AVE D5
 BROYLES ST D5
 BUDDY ELKINS WC 626 F1
 BUNGALOW DR C6
 BYNUM TRL E6
 CACTUS JACK WC 4606 G2
 CACTUS WREN DR B3
 CANARY DR C5
 CANDACE ST D5
 CANOPY OAKS RD E1
 CAYMAN PL H2
 CEDAR BROOK PL E4
 CEDAR ST D5
 CHARLES CT G3
 CHERRY ST D4
 CHRISTY LN C5
 CHURCH ST D4

CIMARRON PL E4
 CLAYBROOK DR F3
 CLUB HOUSE PKWY G2, G3, H2
 CLYDE CARNES WC 255 F3
 COLEMAN CT H3
 COLUMBIA DR A1
 COOK WC 1408 J1
 COTTAGE DR C6
 COUNTRY FARM RD A1
 COUNTRYSIDE DR E4
 CRAFTSMAN ST C6
 CYNTHIA AVE D5
 DAKOTA TRL E4
 DANIELS DR E6
 DANNY BRYAN RD WC 1409 J1
 DEBBIE RD D3
 DELANEY CT G3
 DOT TIPTON RD B4
 DOUBLE SPRINGS RD A4, B4
 N DOUBLE SPRINGS RD C3, D3
 DRAIN RD B2
 DRAIN WC 4664 B2
 DRIFTWOOD DR F3
 DURANGO PL A3
 EAGLE RIDGE DR E3
 EAST CREEK LN G3
 EASTER LN E6

ECOLOGY DR D3
 ED MOORE LN A2
 EFFIE WAY H3, H4
 ELKINS DR WC 4656 F1
 ELKINS RD A2
 ERVAN BEEKS WC 624 G1
 FLYNN RD A2, B2
 FOREST GLEN WAY B1
 FOREST HILLS DR A1
 S FOSTER LN C4
 FOX MEADOWS LN A1
 FOXGLOVE LN H3
 FRISCO DR G3, H2
 GARDNER RD E6
 GARLAND MCKEE WC 257 J3
 GIBSON HILL RD WC 643 C1, C2
 GILES ST D5
 GILES WC 264 G2, H2
 GLEN ST D5
 GOLDFINCH DR B3
 GOOSE CREEK RD B1, B2, C2
 GRACE LN E3
 GRANDVIEW CT F3
 GREEN AVE D5
 GREENFIELD AVE E4
 HAWKINS ST D3
 HILL ST D4

S HILL ST D4
 HOLLAND DR C6
 N HOLLAND DR D6
 S HOLLAND DR E6
 N HUNTER ST D5
 S HUNTER ST E5
 HYACINTH LN E3
 HYDRANGEA DR B3
 IRIS AVE D3
 JAMES ST D5
 JEANIE RD D3
 JIM BROOKS RD F3
 JIMMY DEVAULT WC 627 E1, E2
 JOE ST D5
 KAY ST D3
 KELLI AVE E3
 KELSEY LN C5
 KENDAL CT H3
 KILLDEER DR E4
 KIMBERLY ST D4
 LA COSTA CT H2
 LARK LN C5
 LAYNE ST D6
 LEAM BLVD WC 1124 E1
 LITTLE ELM WC 19 C1, E1, F1, H1
 LOCUST ST D4, E4
 LONGWITH ST D5

LOSSING ST D4
 LOUISE ST D5
 E MAIN ST D5, D6
 W MAIN ST D4, E3
 MARVEL ST D5
 MCLEOD DR B3
 MEADOW OAKS LN E1
 MEADOWSWEET DR J3
 MESA ST A3
 MONTEREY PL A3
 NATURE LN C3
 NEAL ST D5
 NORTHAVEN ST E4
 NW JETER WC 203 J6
 OAKLAND CT H2
 OAKRIDGE DR E5
 OLD DEPOT RD E4
 OLD FARMINGTON RD D5
 ORCHARD CREEK DR F3
 ORCHID RD E3
 ORPHA WC 3258 H1
 OTTER RD WC 3208 J1
 OZARK TRL D6
 PAGOSA PL A3
 PAIGE LN WC 1122 F1, F2
 PARK RIDGE DR B1
 PATTON WC 3639 E2

PAYNE STEWART DR H3
 PECAN ST C6
 PERIWINKLE LN D3
 PHEASANT DR C5
 PICKETT RIDGE WC 3206 J1
 PINE MEADOW DR E4
 PITTMAN ST D5
 PLEASANT HILLS WC 2014 D2
 PLOVER COVE E4
 POST OAK LN E5
 PUBLIC 359 D6
 RAINCROW RD A2
 RAINSONG ST E4
 RALSTON ST D6
 RAMBLING ROSE WAY H2
 RAUSCH CT G3
 RAZORBACK WAY H2
 REED RD A1
 RHEAS MILL RD D3
 RHEAS MILL RD WC 96 D1
 W RHEAS MILL RD D4
 RICHARDSON WC 3207 G2
 RICHES RD A1
 RICHMOND RD WC 3203 G4
 RIDGE DR D4
 RIDGEDALE DR D3
 RIVIERA PL H2, H3

ROB ST C5
 ROSE CT H2
 ROSEBAY LN J3
 ROSEMADE DR E4
 RUBY E3
 RUTH ST D5
 SABLE ST D5
 SAINT JOHN PL D4
 SAMUEL PL C5
 SARATOGA WAY D4
 SAWGRASS CT G3
 SAXONY ST D5
 SELLERS RD B4
 SERVICEBERRY DR C6
 SHALOTT DR B5
 SHARK LN H3
 SHELLS CT J2
 SHETLAND WC 3638 F1
 SHREVE DR B4
 SIGNATURE DR E4
 SILVERTHORNE RD A3
 SMOKEHOUSE TRL D6
 SOBAR CT H2
 SOUTHWINDS RD E4
 SPOKANE ST D5
 SPRAGUE LN D5
 SPRING MOUNTAIN DR WC 2251G4

STONECROP LN J3
 STONEHENGE DR B1
 STRATFORD WC 3210 H3
 SUGAR PINE PL D3
 SUMMERWOOD PL E4
 SUMTER DR A3
 SUNDOWN DR E4
 SWEETGUM LN C6
 SWEETWATER WAY E4
 TERPENING WC 258 J2
 TERRY ST D5, E5
 THORNCLEIFF WC 3634 C1
 THREE ELMS WC 3640 F2
 TOLMAN TREES D4
 TRISTON LN WC 2252 H1
 TROTTERS CROSSING E4
 TWIN FALLS DR E3
 TYLER RD E3
 TYLER WC 647 E3
 VALLEY DR D5
 VINE ST D4
 VINEYARD AVE E4
 VISTA TERRACE DR A1
 WATERFALLS CT F3
 WATERFALLS DR F3
 WATERLEAF LN H3
 WATSON LN D5

WEDGEVIEW DR E4
 WEDINGTON DR A2
 WESLEY STEVENS RD C2, D2
 WESTRIDGE DR A1
 WHITE ST D4
 WHITNEY LN E4
 WILDCREST DR F3
 WILLIAMS WC 616 E1
 WILLOW AVE D3
 WILMA AVE D6
 WILMOTH RD A1
 WILSON ST C5
 WINDSWEPT WY H2
 WOLFDALE RD WC 251 E6
 E WOLFDALE RD E5
 WOLFE LN D3
 WOOLSEY FARM RD C5
 YUKON WAY D4

